



SØKORTRETTELSER 7

CHART CORRECTIONS

Rettelse nr. / Correction No. 68 - 70

© Kort & Matrikelstyrelsen
ISSN 0905-1481

Kort / Chart	Rettelse nr. / Correction No	Kort / Chart	Rettelse nr. / Correction No
102 (INT 1302)	68	1410	70
1400	69		

Rettelse nr. / Correction No.

Kort / Chart

68

102 (INT 1302)

HalmstadRet / Amend
til / toHavn 12 m
Havn 11,5 m

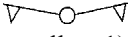
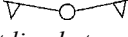
ca. 56°39,0'N 12°54,0'E

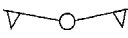
(Ufs, 54/2381 2005)


69

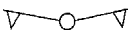

1400

Hamburgerland - Rifkol

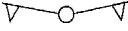
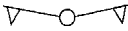
Ret basislinien  fra 1) til
2) til en ret linie mellem 1) og 2). Ret
3 sømylegrænsen — + + — i
overensstemmelse hermed.
Amend the baseline  from
1) to 2) to a straight line between 1)
and 2). Amend the 3-mile limit
— + + — accordingly.

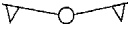
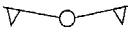
Ret basislinien  fra 2) til
3) til en ret linie mellem 2) og 3). Ret
3 sømylegrænsen — + + — i
overensstemmelse hermed.

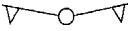
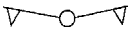
Ret 12 sømylegrænsen  i
overensstemmelse hermed.

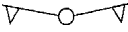
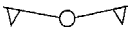
Amend the baseline  from
2) to 3) to a straight line between 2)
and 3). Amend the 3-mile limit
— + + — accordingly. Amend the
12-mile limit  accordingly.

- 1) 65°35,00'N 53°19,10'W,
ramme / border
- 2) 66°03,66'N 53°40,43'W
- 3) 66°04,61'N 53°41,22'W
- 4) 66°13,45'N 53°48,10'W
- 5) 66°25,85'N 53°55,10'W
- 6) 66°59,55'N 54°07,60'W
- 7) 67°47,05'N 53°58,52'W
- 8) 68°05,00'N 53°50,90'W,
ramme / border

Ret basislinien  fra 3) til 4) til en ret linie mellem 3) og 4). Ret 3 sømilegrænsen — + + — i overensstemmelse hermed.
Amend the baseline  from 3) to 4) to a straight line between 3) and 4). Amend the 3-mile limit — + + — accordingly.

Ret basislinien  fra 4) til 5) til en ret linie mellem 4) og 5). Ret 3 sømilegrænsen — + + — i overensstemmelse hermed.
Amend the baseline  from 4) to 5) to a straight line between 4) and 5). Amend the 3-mile limit — + + — accordingly.

Ret basislinien  fra 6) til 7) til en ret linie mellem 6) og 7). Ret 3 sømilegrænsen — + + — i overensstemmelse hermed.
Amend the baseline  from 6) to 7) to a straight line between 6) and 7). Amend the 3-mile limit — + + — accordingly.

Ret basislinien  fra 7) til 8) til en ret linie mellem 7) og 8). Ret 3 sømilegrænsen — + + — i overensstemmelse hermed.
Amend the baseline  from 7) to 8) to a straight line between 7) and 8). Amend the 3-mile limit — + + — accordingly.

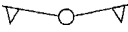
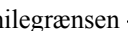
Udtag “nr. 629 af 22.12.1976 og“ i noten Fiskerigrænse.
Delete ”no 629 dated 22.12.1976 and” in the note Fishery Limit.


Erstat noten Territorialgrænse med ny note vist på side 4.
Replace the note Limit of territorial sea by the new note shown on page 4.

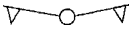
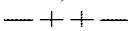

70

1410

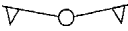

Sukkertoppen – Søndre Strømfjord


Ret basislinien  fra 1) til 2) til en ret linie mellem 1) og 2). Ret 3 sømilegegrænsen  i overensstemmelse hermed.

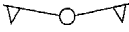
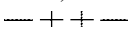

Tilføj 12 sømilegegrænsen  i overensstemmelse hermed.

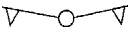
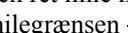
Amend the baseline  from 1) to 2) to a straight line between 1) and 2). Amend the 3-mile limit  accordingly. Insert the 12-mile limit  accordingly.

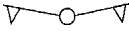
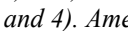
- 1) 65°21,50'N 53°08,00'W,
ramme / border
- 2) 65°30,42'N 53°15,87'W
- 3) 66°03,65'N 53°40,44'W
- 4) 66°04,62'N 53°41,21'W
- 5) 66°07,00'N 53°43,05'W,
ramme / border

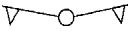
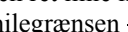
Ret basislinien  fra 2) til 3) til en ret linie mellem 2) og 3). Ret 3 sømilegegrænsen  i overensstemmelse hermed.

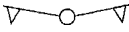
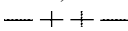
Tilføj 12 sømilegegrænsen  i overensstemmelse hermed.

Amend the baseline  from 2) to 3) to a straight line between 2) and 3). Amend the 3-mile limit  accordingly. Insert the 12-mile limit  accordingly.

Ret basislinien  fra 3) til 4) til en ret linie mellem 3) og 4). Ret 3 sømilegegrænsen  i overensstemmelse hermed.

Amend the baseline  from 3) to 4) to a straight line between 3) and 4). Amend the 3-mile limit  accordingly.

Ret basislinien  fra 4) til 5) til en ret linie mellem 4) og 5). Ret 3 sømilegegrænsen  i overensstemmelse hermed.

Amend the baseline  from 4) to 5) to a straight line between 4) and 5). Amend the 3-mile limit  accordingly.

Erstat noten Territorialgrænse med ny note vist på side 4.

Replace the note Limit of territorial sea by the new note shown on page 4.

Tilføj noten Fiskerigrænse vist på side 4.

Insert the note Fishery Limit shown on page 4.

TERRITORIALGRÆNSE — + + —

Basislinien for 3M territorialgrænsen er vist iht. anordning nr. 191 af 27.05.1963, ændret ved anordning

nr. 636 af 06.09.1991 samt anordning nr. 1004 af 15.10.2004.

Ved afsætning af punkterne er anvendt de navngivne lokaliteter og ikke de anførte positioner.

LIMIT OF TERRITORIAL SEA — + + —

The territorial sea baseline is shown in accordance to executive order no 191 dated 27.5.1963, changed by executive order no 636 dated 06.09.1991 and executive

order no 1004 dated 15.10.2004. The points are laid down according to the named localities and not to the positions mentioned.

FISKERIGRÆNSE —  —

Vedrørende fiskerigrænsen henvises til bekendtgørelse nr. 225 af 1.6.1983

FISHERY LIMIT —  —

Regarding the fishery limit, reference is made to executive order no 225 dated 1.6.1983

Havneoplysninger

www.danskehavnelds.dk

Juelsminde Havn og Marina

Ny plan.

(KMS, 16. februar 2005)

Søkortrettelser / Chart Corrections

på internet

<http://www.kms.dk>

"Søkortrettelser" indeholder de officielle rettelser til danske, grønlandske og færøske søkort. "Søkortrettelser" fås i abonnement og udsendes desuden som bilag til Efterretninger for Søfarende (EFS). Oplysningerne i parentes efter rettelserne refererer til EFS (nr./løbenr. år) eller anden kilde. Abonnement på "Søkortrettelser" kan tegnes for et kalenderår ved henvendelse til: Schultz Distribution, Herstedvang 4, 2620 Albertslund, telefon: 43 22 73 00. E-post: soekort@schultz.dk. Pris for levering i 2005 kr. 94,- inkl. moms.

"Chart Corrections" contain the official corrections to the Danish, the Greenlandic and the Faroese charts. "Chart Corrections" are available as a subscription. Furthermore, they are annexed "Efterretninger for Søfarende" (Danish NtM). The figures in the brackets after the corrections refer to Danish NtM (No/serial year) or other source. For orders or enquiries about subscription please contact: Schultz Distribution, Herstedvang 4, 2620 Albertslund, phone: 43 22 73 00. E-mail: soekort@schultz.dk. Price for subscription in 2005 DKK 94,- .

© Kort & Matrikelstyrelsen 2005

Gengivelse er tilladt med tydelig kildeangivelse. Havneplaner mærket "© Kort & Matrikelstyrelsen" må ikke gengives eller reproduceres medmindre der foreligger skriftlig tilladelse hertil.